



Entertainment and goods of Gakunan Rail

●Events sponsored by Gakunan Railway

- Bishamonten Taisai (Festival) (Early February)
- Gakunan Train Festival (March)
- Fujisan Renge Festival (April)
- Gakunan outdoor market (Spring • Autumn)
- Yoshiwara Gion Festival (Second Sat. and Sun. of June)
- Shukuba Festival (October)
- Gakunan Train [Beer Train], [Jazz Train] (July/Aug.)
- Regular night view Train (twice a month)
- held on the 1st of every month [Ichino Ichi] (Fair) (Yoshiwara shopping street)



cherry blossom spot



moss phlox spot



Chinese milk vetch spot



red spider lily spot



Best recommended!

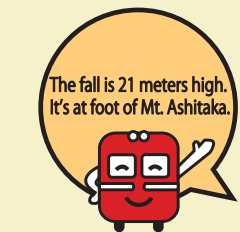


Platform ticket ¥300 (tax incl)



Railroad with good views of Mt. Fuji from every station

Area map of the Gakunan Train



The fall is 21 meters high. It's at foot of Mt. Ashitaka.



Spray from the fall is exploded!



Two hours hike from Sudo sta. gives you an opportunity to explore and see all sorts of amazing things along the Sudogawa Ravine.

In 1948 the Gakunan Railway company built the rail line, which became a great help to the local people. It has 9.2km of track and 10 stations starting from Yoshiwara sta., takes 20min. All stations have a great view of Mt. Fuji. Though it doesn't carry freight anymore, the electric locomotive is displayed at Gakunan Fujioka sta.

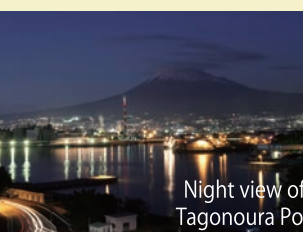
There is no better place to see Mt. Fuji than Fuji City.

held on the 1st of every month [Ichino Ichi] (Fair) (Yoshiwara shopping street)

Promote 'Fuji tsuke napolitain' to revitalize the town!



▲[Gakuchan Kaguyafuji] relaxed and pleasant two-car trains Green frog is its nickname



Night view of Tagonoura Port



Spring water flows into the river. Annual event [Tajuku Riv. Tarai nagashi festival] is held in July.



Factory night view seen from train only Gakunan Harada sta.



Men Taro restaurant



Yoshiwara Daisan Junior High School



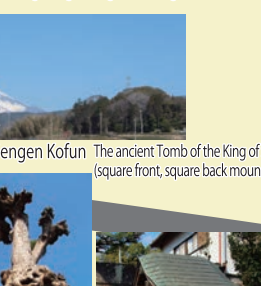
Bakery [HEIGH HO]



Bakery [Suzukiya]



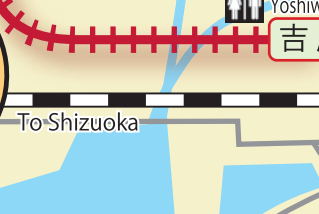
Kunishitei Sengen Kofun



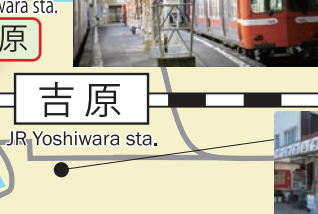
The ancient Tomb of the King of Suruga (square front, square back mound)



Though 9.2km long, the journey takes only 20min, it's full of enjoyment!



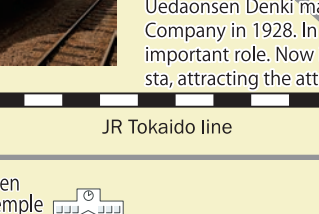
Yoshiwara sta.



吉原



吉原



吉原



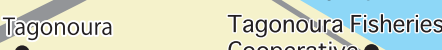
吉原



吉原




吉原




吉原



吉原



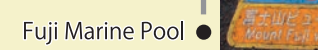
吉原



吉原



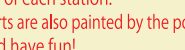
吉原



吉原



吉原



吉原

Tour of Tagonoura Port and Bishamonten(Temple) – Around Yoshiwara Sta.

Yamabe no Akahito, A poet in the 8th century, composed his famous poetry here expressing the beauty of a snow-capped Mt. Fuji.



JR Yoshiwara sta.
Yoshiwara sta.
Kaguyama Myohoji is a Temple built around 1627, dedicated to Bishamonten dated to the Heian era. During the Bishamonten festival many Daruma traders sell their prepared Daruma dolls that are said to bring good fortune and luck for the buyer.

Kaguyama Myohoji Bishamonten (Temple)

Kaguyama Myohoji Bishamonten

Kinomoto Jinja (Shrine)

Kinomoto Jinja

Koutaishidenka Gosansaku no Ato
The place where Emperor Showa took a walk in the Taisho era. 1918

Koutaishidenka Gosansaku no Ato

Fujizuka Mound
Fujizuka is a small mountain made of stones ancient Mt. Fuji. Climbers picked up at the beach in 14th century. They purified their minds with seawater and piled a stone praying for safety.

Fujizuka Mound

Keibajo Ato/Besso Atochi
Here used to be a racecourse and holiday houses.

Keibajo Ato/Besso Atochi

Sekisumon Kinenhi
Monument of Water gate to protect local people from flooding from late 19th to early 20th century

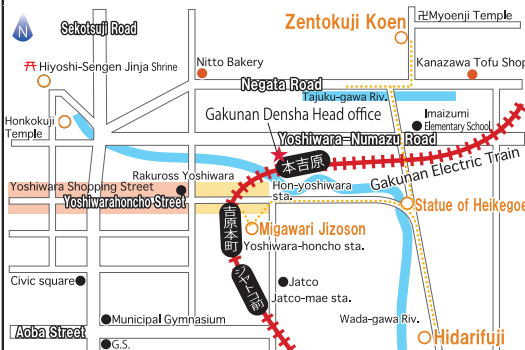
Sekisumon Kinenhi


Fuji-to-Minato-no Mieru Park
Observatory shaped a big tree overlooks Tagonoura Port with Mt. Fuji.

Fuji-to-Minato-no Mieru Park


History Tour of the Tokaido Yoshiwarashuku/ Around Yoshiwara Honcho sta.


「Yoshiwarashuku」 is the 14th station on the fifty-three stations of the Tokaido (the road from Edo to Kyoto in the Edo era). Let's take a walk and touch on some local history.





Yoshiwara-honcho sta.
The museum exhibits the history and pictures of Gakunan rail line. Please feel free to drop in.

Gakutetsu Shiryō Kan


Gakutetsu Shiryō Kan (Railway Museum)

Migawari Jizoson (Healing spirit/Stone statue)
Legend has it that Jizo cured people from spreading-serious eye disease.

Migawari Jizoson

Statue of Heikegoe
The Historic battlefield of Genpei in Fuji Riv. It is said that the Heike soldiers were surprised when a flock of water birds took flight, triggering a full retreat.

Statue of Heikegoe

Hidarifuji
Where Mt. Fuji can only be seen on the left side on the east to west route of the Tokaido trail.
The old pine tree captured by Utagawa Hiroshige, woodblock print artist best known for the fifty-three stations of the Tokaido.

Hidarifuji

Zentokuji Koen (park)

Zentokuji Koen

Hounji (Temple)

Hounji

Yoshiwara-honcho sta.

Exploration of the village of Princess Kaguya and its history/ Around Gakunan-Harada sta. Hina sta. and Takigawa area

「Princess Kaguya」 went back to Mt. Fuji instead of the Moon in the story of the southern foot of Mt. Fuji. She has been passed down as the God of Mt. Fuji.



Gakunan-Harada sta. Hina sta.
The origin of the name of this park is that Minamoto no Yoritomo, the founder and the first Shogun of the Kamakura era, took off his armor (Yoroi) to wash his body with spring water gushing out in the park.

Yoroigafuchi Water Park

Yoroigafuchi Water Park

Yomeiji (Temple)
The landscape of the garden, which has the most water inflow in Tokai area, is truly amazing.

Yomeiji

TakiFudo

TakiFudo

Taketori Park
A stroll in the bamboo grove, thinking about 「Princess Kaguya」 with stones engraved her name or old town's name takes you back to the time when she lives.

Taketori Park

Himena no Sato Maturi (Festival)
The festival is held annually in September at Yoshinaga area, the birthplace of 「Princess Kaguya」.

Himena no Sato Maturi

Kaguya no mai (Dance)
Dance event dedicated to 「Princess Kaguya」 is held at about the time of the Harvest Moon (mid-autumn) by Yoshinaga, Takigawa, Harada areas.

Kaguya no mai

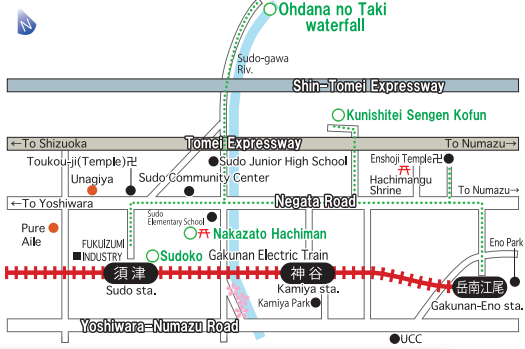
Yusui Koen (Spring Water Park)


Yusui Koen

Gakunan-Fujioka sta.


Tour of Ancient history and Sudogawa Ravine / Sudo sta. ~ Enno sta.


Mind of once Mt. Fuji ascetic, wishing for peaceful nation, still remains here as the name of Japanese sake.





Sudo sta.
Bungy Jumping from 54 meters high

Bungy Jumping from 54 meters high


Fuji Bungy

Sudogawa Ravine
Upper stream of Sudo Ravine

Sudogawa Ravine

Ohdana no Taki waterfall
The waterfall, 15°C pure river water even in summer, has a difference of 21 meters in elevation.

Ohdana no Taki

Kunishitei Sengen Kofun (Ancient tomb)
About 1,600-years-old Sengen Kofun, designated by national government, is the biggest ancient tomb (square front, square back) in eastern Shizuoka.

Kunishitei Sengen Kofun

Enshouji (Temple)
Jizo (stone statue) protected people in this area, which used to be swamps, against dangers of ships or water.

Enshouji

Eno Park

Eno Park

Gakunan-Eno sta.

Yoshiwara sta. 2.3 km abt 4min. ¥210

Jatco-mae sta. 0.4 km abt 1min. ¥150

Yoshiwara-honcho sta. 0.3 km abt 1min. ¥250

Hon-yoshiwara sta. 1.4 km abt 4min. ¥300

Gakunan-Harada sta. 1.0 km abt 2min. ¥360

Hina sta. 1.0 km abt 2min.

Gakunan-Fujioka sta. 0.9 km abt 2min.

Sudo sta. 0.9 km abt 2min.

Kamiya sta. 1.0 km abt 3min.

Gakunan-Eno sta.

Gakunan Train 1 day Free Pass
Reasonable 1 day Free pass allows you to get on and off freely, anytime and anywhere! The ticket is made of traditional thick paper.

Adult	¥700
Child	¥300
Child during vacations	¥200



Contact Us TEL : 0545-53-5113

Contact Us / Gakunan Railway Company 1-17-39 Imaizumi Fuji-shi, Shizuoka 417-0001
TEL.0545-53-5111(main) FAX.0545-51-1258
<http://www.fujikyu.co.jp/gakunan/> <https://www.facebook.com/gakunandensya>
Translation / Fujisan Tourism & Communication Bureau ■Picture / Fuji City

